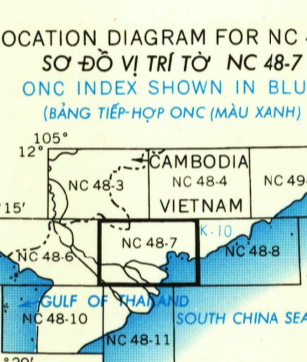
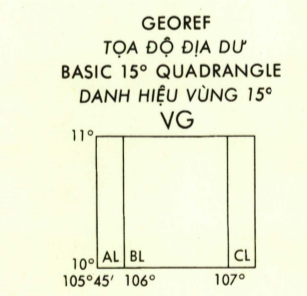


RELIABILITY OF THIS MAP... GIẢ THỊ TÀI LIỆU CỦA BẢN ĐỒ NÀY...



GLOSSARY CỐ TỬ: An, Ap, village; Bàng, lake; Cù Lao, island, islet; Cù, estuary; Giồng, village; Hòn, island; Khu Trù-mật, agrovillage; Kinh, canal; Núi, hill, mountain; O, Phum, Phum, village; R., Rach, stream; Sông, Suối, stream; Thành, Thành, village; Vinh, bay; X., Xã, Xóm, Xuan, village.

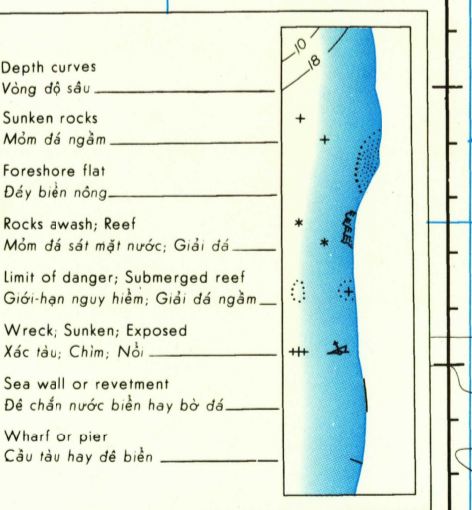
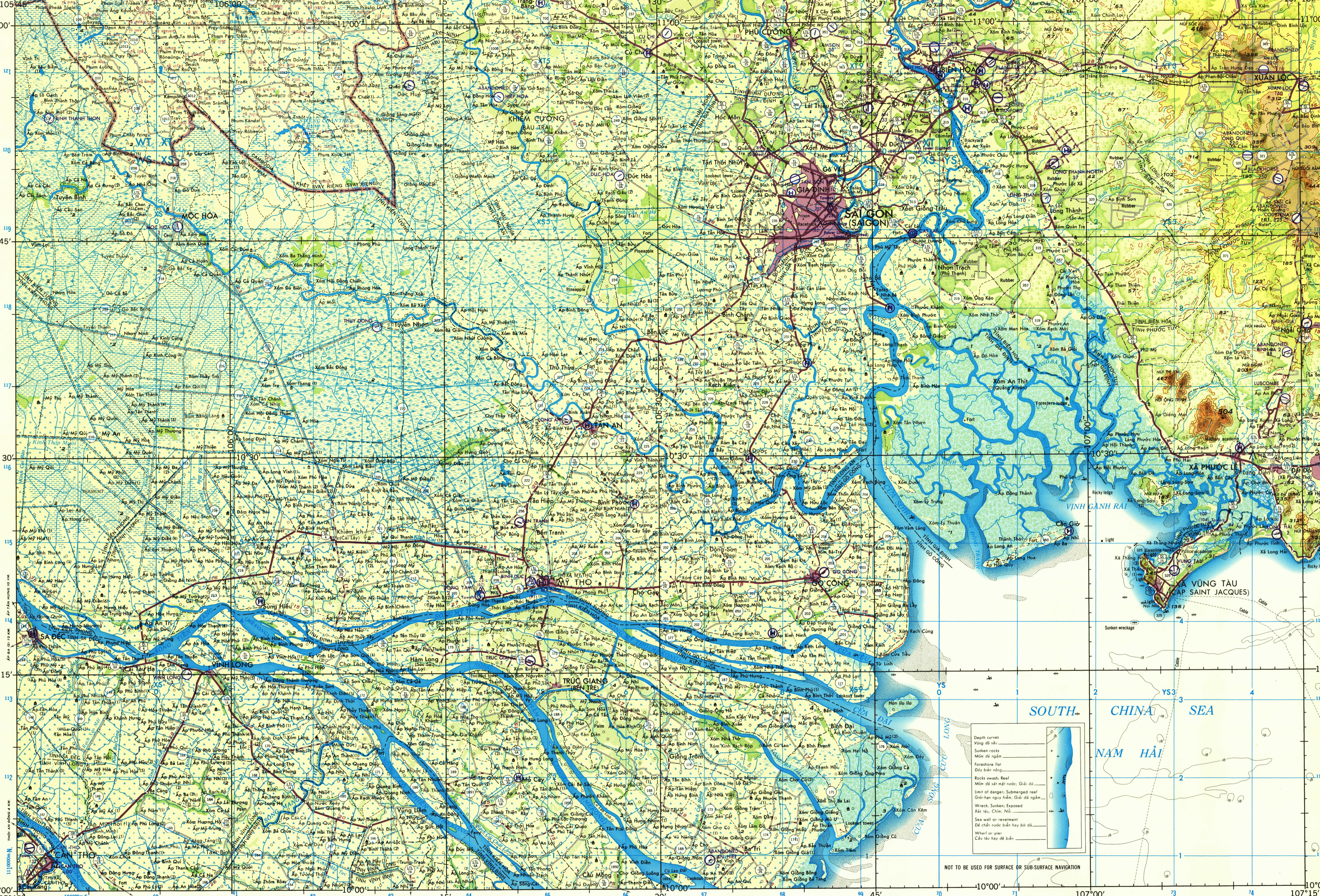


1970 MAGNETIC DECLINATION FROM TRUE NORTH VARIES FROM 10° 10' WEST EASTWARD FOR THE CENTER OF THE WEST EDGE TO 1° 20' WEST EASTWARD FOR THE CENTER OF THE EAST EDGE.

TERRAIN ELEVATIONS CAO ĐỘ CỦA ĐẤT HIGHEST KNOWN elevation is 504 meters.

DISTRIBUTION RESTRICTED: SEE DOD MAP OR CHART CATALOG FOR GUIDANCE ON RELEASE OUTSIDE THE U. S. GOVERNMENT.

SCALE 1:250,000 SÀI GÒN, VIETNAM, CAMBODIA



NOT TO BE USED FOR SURFACE OR SUB-SURFACE NAVIGATION

DEPTHS IN METERS VÒNG ĐỘ SÂU TÍNH BẰNG MÉT

Table with 4 columns: Symbols, Vietnamese text, English text, and symbols. Includes categories for populated places, roads, railroads, boundaries, and spot elevations.

ELEVATIONS IN METERS CAO ĐỘ BẰNG MÉT

Table with 4 columns: Symbols, Vietnamese text, English text, and symbols. Includes categories for contour intervals, roads, railroads, boundaries, and spot elevations.

ELEVATIONS IN METERS CAO ĐỘ BẰNG MÉT

Table with 4 columns: Symbols, Vietnamese text, English text, and symbols. Includes categories for area names, navigable canals, woodlands, mangroves, swamps, and land use.

DEPTHS IN METERS VÒNG ĐỘ SÂU TÍNH BẰNG MÉT

Table with 4 columns: Symbols, Vietnamese text, English text, and symbols. Includes categories for field limits, runway patterns, seaplane bases, visual aids, obstructions, and power transmission lines.

JOINT OPERATIONS GRAPHIC (GROUND)

Scale 1:250,000. Includes a graphic scale in meters and nautical miles, and a note about contour intervals.

NOTES CHÚ Ý: Only obstructions 61 meters or more above ground level are shown.

REPRESENTATION OF INTERNAL BOUNDARIES IS NOT NECESSARILY AUTHENTIC. DƯƠNG BIÊN-GIỚI GIỚI TRÊN BẢN ĐỒ CHƯA ĐƯỢC MINH-ĐỊNH.